


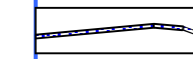

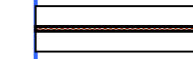



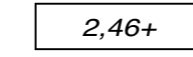




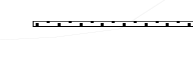


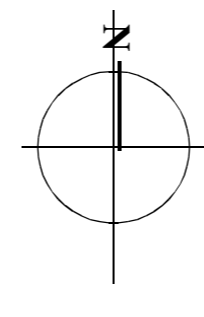
2.5

Parkeringsplass

2.1

TEGNFORKLARING

-  PLANGRENSE
-  STEINMUR, HØYDE CA. 40 CM
-  SKULDER AV SMÅGATESTEIN
-  KANTSTEIN
-  GANGFELT, BELEGNINGSSTEIN alt. ASFALT
-  STORGATESTEIN SOM PARKERINGSMERKING
-  STORGATESTEIN I GANGFELT
-  LYSKANT
-  NEDSENKET KANTSTEIN
-  NY PROSJEKTERT HØYDE
-  PARKBENK
-  BELEGG BUSSOPPSTILLING
-  STORGATESTEIN I RULLESKIFT
-  ENDEAVSLUTNING R=35, GRANITT
-  PARKKANTSTEIN



Årøyvegen

TRAFIKK-
TERMINAL-
BYGG

BUSS1
 BUSSE3
 BUSSE2
 BUSSE4
 BUSSE5
 BUSSE6
 BUSSE7
 BUSSE8

40 ppl

F/K/B 7

2.2

PPL

Årøyhaugen
barnehage

ØRSKOG KOMMUNE
 ÅRØYVEGEN
 BEBYGGELSEPLAN: TEKNISK PLAN

	Landskapsarkitekt MNLA		Mål	1:250	Dato	27.09.07	Sak	361 B
	Roger Tokle AS		Målestokk	1 M	Tegn.	RT	Tegn.nr.	2.0
Grandfjell 24, postboks 330, 6401 MOLDE Tlf. 71 25 62 62, fax 71 25 62 57 E-post: post@landskapsarkitekten.no		Kontroll						

Årøyvegen